


Wisconsin
City of RIVER FALLS

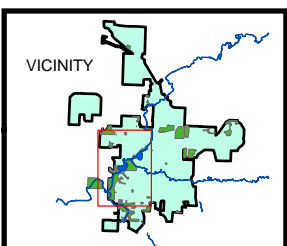
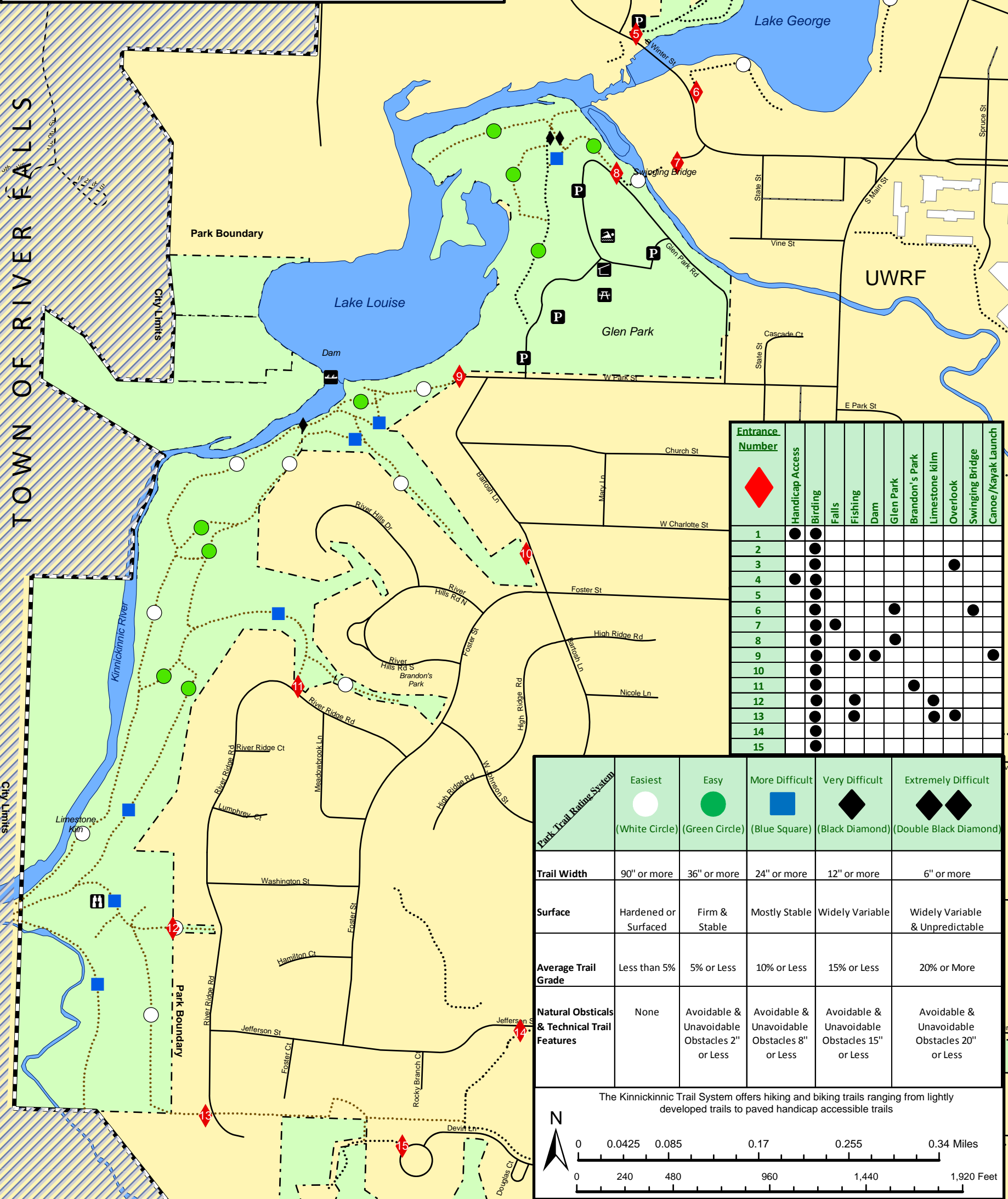
Kinnickinnic Trail System



- Dirt/Gravel Trail
- Paved Path
- Park Access Points
- Town of River Falls
- Lakes & Rivers
- Parks Area & Open Space
- City Limits
- Streets
- Contour Lines
- Scenic Overlook
- Picnic Area
- Shelter
- Canoe/Kayak Launch
- Parking Areas
- Glen Park Swimming Pool

City of River Falls
Community Development Division
Park and Recreation Department
222 Lewis Street, Suite 225
River Falls, WI 54022
715-425-0900
Created: 10/22/2012

VICINITY

Entrance Number	Handicap Access	Birding	Falls	Fishing	Dam	Glen Park	Brandon's Park	Limestone Kilm	Overlook	Swinging Bridge	Canoe/Kayak Launch
1											
2											
3											
4											
5											
6											
7											
8											
9											
10											
11											
12											
13											
14											
15											

Park Trail Rating System	Easiest	Easy	More Difficult	Very Difficult	Extremely Difficult
	(White Circle)	(Green Circle)	(Blue Square)	(Black Diamond)	(Double Black Diamond)
Trail Width	90" or more	36" or more	24" or more	12" or more	6" or more
Surface	Hardened or Surfaced	Firm & Stable	Mostly Stable	Widely Variable	Widely Variable & Unpredictable
Average Trail Grade	Less than 5%	5% or Less	10% or Less	15% or Less	20% or More
Natural Obstacles & Technical Trail Features	None	Avoidable & Unavoidable Obstacles 2" or Less	Avoidable & Unavoidable Obstacles 8" or Less	Avoidable & Unavoidable Obstacles 15" or Less	Avoidable & Unavoidable Obstacles 20" or Less

